

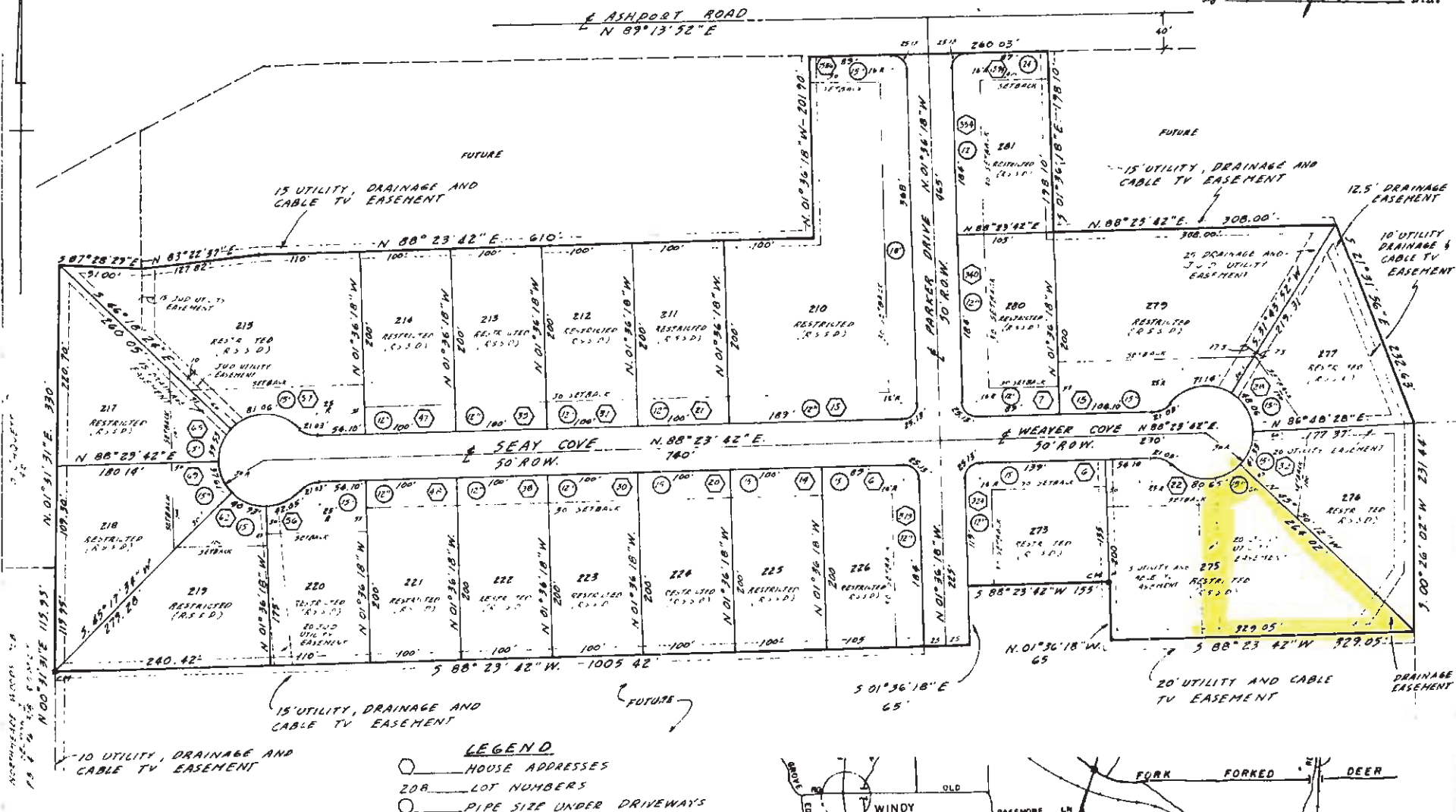
CERTIFICATE OF APPROVAL OF WATER AND/OR SANITARY SEWERAGE SYSTEM

I hereby certify that the water and/or sanitary sewer system or systems installed or proposed for installations, fully meet the requirements of the Jackson Utility Division.
 DATE June 11, 1987

Katherine Martin
 Jackson Utility Division

(Book of Tennessee) I, Curtis White, Register of said County do hereby (County of Madison) certify that the foregoing instrument, with Notary Public certificate and seal thereon, was filed in my office for registration on the 12 day of June 1987, at 10:40 A.M., and noted in Note Book 51 Page 40 and was duly recorded this day, in book of Plat No. 5 Page 1 State Taxes Register's Fee Recording 10.00 Total Receipt No. 32867 # 11687

By *Nancy Darrett*
 J.R.



NOTE:
 R.S.S.D. - Restriction Subsurface Sewage Disposal
 Before any work can be performed on restricted lots a site plan must be approved by the Madison County Environmental Health Department.

CERTIFICATE OF OWNERSHIP AND DEDICATION

I hereby certify that I am the owner of the property shown and described hereon as recorded in Deed Book No. 463, at page 281, in the Register's Office of Madison County, Tennessee, and that I hereby adopt this plan of subdivision with my free consent, establish the minimum building restriction lines and dedicate all streets, alleys, walks, and other open spaces to public or private use as noted.

DATE 6/11/87 OWNER *W. J. Thomson*

CERTIFICATE OF ACCURACY

I hereby certify that the plan shown and described hereon is a true and correct survey to the accuracy required by the Jackson Regional Planning Commission and the monuments have been placed as shown hereon to the specifications set forth in the Subdivision Regulations for the Jackson, Tennessee Planning Region.

DATE 6-3-87 *R. J. McElhenny*
 Tennessee Registered Engineer No. 11935

ACKNOWLEDGEMENT OF SIGNATURES
David A. Hall
 REGISTERED LAND SURVEYOR NO. 943

STATE OF TENNESSEE
 COUNTY OF MADISON
 Personally appeared before me, the undersigned NOTARY PUBLIC, in and for the State and County aforesaid, *W. J. Thomson, R. Joel McAlexander & David A. Hall* the within named bargainors, with whom I am personally acquainted and who acknowledged that they executed the same as their free act and deed.
 WITNESS MY HAND and Official Seal, at Office, this the 11th day of JUNE, 1987.
 My Commission expires: July 10, 1989
Mary H. Martin
 Notary Public

CERTIFICATE OF APPROVAL OF SUITABILITIES OF SOIL FOR SEPTIC TANKS

I hereby certify that this soil is suitable for septic tanks. The certification is not to be construed as a septic tank installation permit. Septic tank installation requires a site plan and a permit approved by the Madison County Health Department. After the suitability of any area to be used for subsurface sewerage disposal has been approved, no change shall be made to this area unless the Health Authority is notified and a re-evaluation of the area's suitability is made prior to the initiation of construction.

DATE 6-11-87 Jackson Madison County Health Department

CERTIFICATE OF APPROVAL OF STREETS AND STORM DRAINAGE

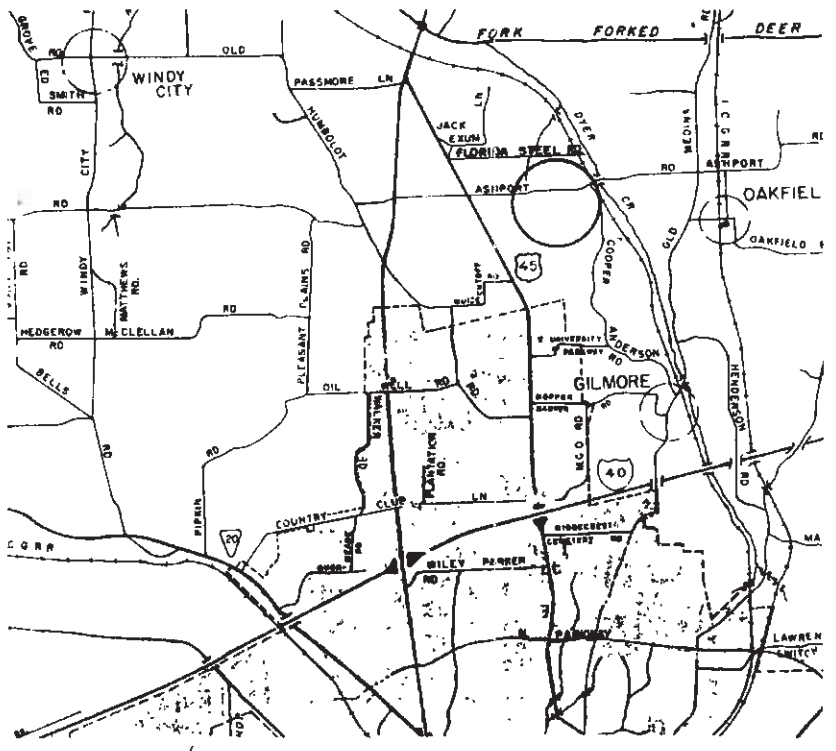
I hereby certify that a construction bond in the amount of \$53,000 has been posted to insure completion and quality of all required improvements. Following satisfactory completion of all construction items, the street and drainage improvements and their rights-of-way shall be accepted by the Governing Authority in accordance with the existing policy of the Governing Authority relative to street acceptance.

Date 6-12 1987. *Clemens Harey*
 Authorized Representative of the Jackson Municipal Regional Planning Commission

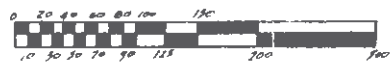
CERTIFICATE OF APPROVAL FOR RECORDING

I hereby certify that the subdivision plat shown hereon has been found to comply with the Subdivision Regulations for the Jackson Tennessee Planning Region with the exception of such variances, if any, as are noted in the minutes of the Planning Commission and that it has been approved for recording in the office of the County Register.

Date 6-12 1987. *Clemens Harey*
 Authorized Representative of the Jackson Municipal Regional Planning Commission



LOCATION SKETCH MAP
 1" = 3000'



GRAPHIC SCALE
 1" = 100'

FINAL PLAT			
NORTHMEADE WOODS SUBDIVISION- SECTION III			
THOMSON AND THOMSON DEVELOPER			
ASHPORT ROAD MADISON CO., TENN.			
McALEXANDER ENGINEERING			
510 CARRIAGE HOUSE DRIVE	JACKSON TENN. 38301	PHONE 901-668-8878	
SCALE	DATE	REVISIONS	FILE NO.
1"=100'	6-3-87		3196-34